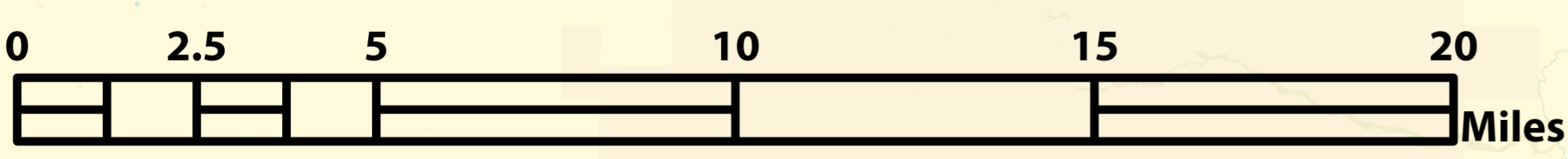

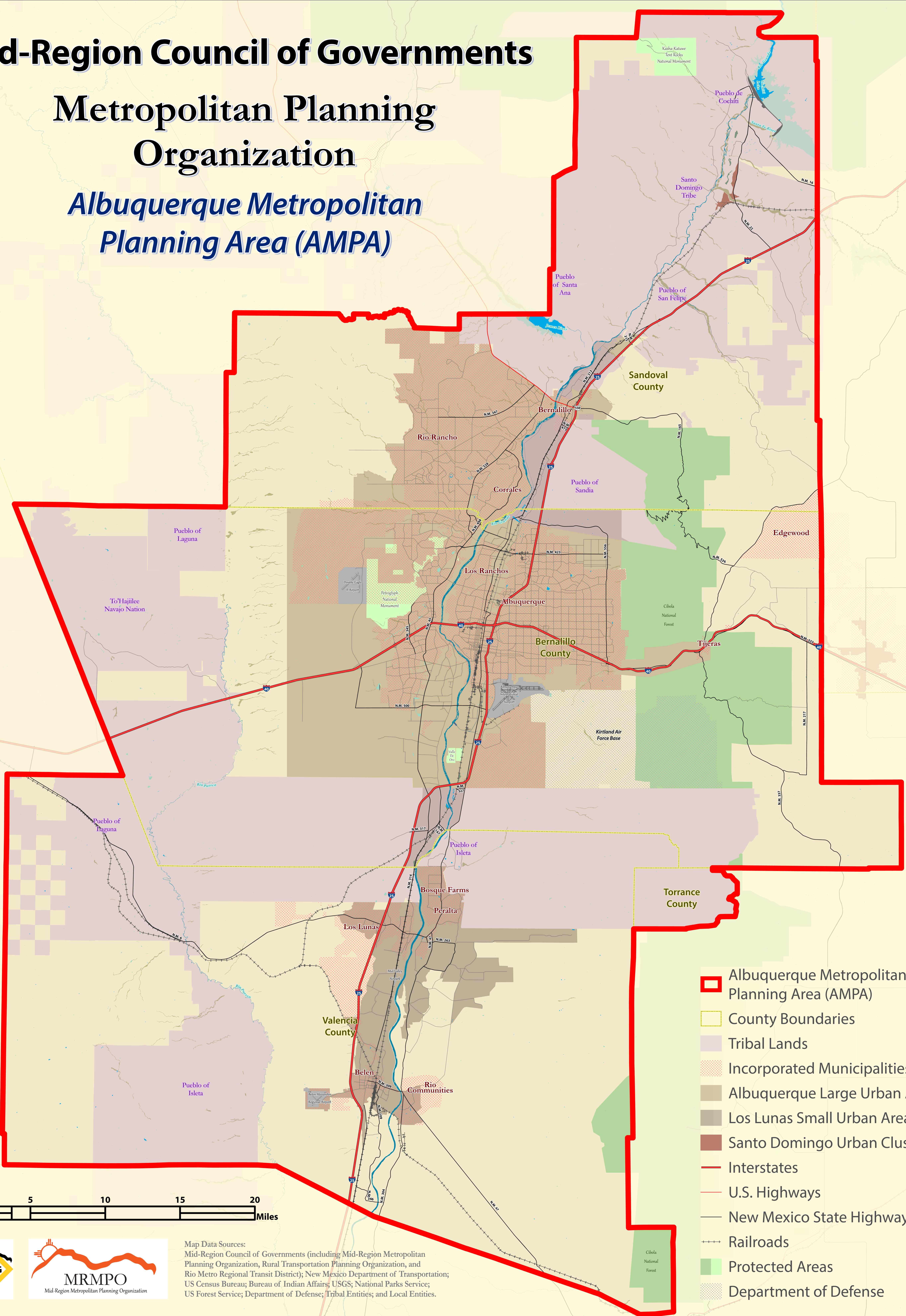


# Mid-Region Council of Governments

## Metropolitan Planning Organization Organization

### Albuquerque Metropolitan Planning Area (AMPA)



Map Data Sources:  
Mid-Region Council of Governments (including Mid-Region Metropolitan Planning Organization, Rural Transportation Planning Organization, and Rio Metro Regional Transit District); New Mexico Department of Transportation; US Census Bureau; Bureau of Indian Affairs; USGS; National Parks Service; US Forest Service; Department of Defense; Tribal Entities; and Local Entities.

- Albuquerque Metropolitan Planning Area (AMPA)
- County Boundaries
- Tribal Lands
- Incorporated Municipalities
- Albuquerque Large Urban Area
- Los Lunas Small Urban Area
- Santo Domingo Urban Cluster
- Interstates
- U.S. Highways
- New Mexico State Highways
- Railroads
- Protected Areas
- Department of Defense